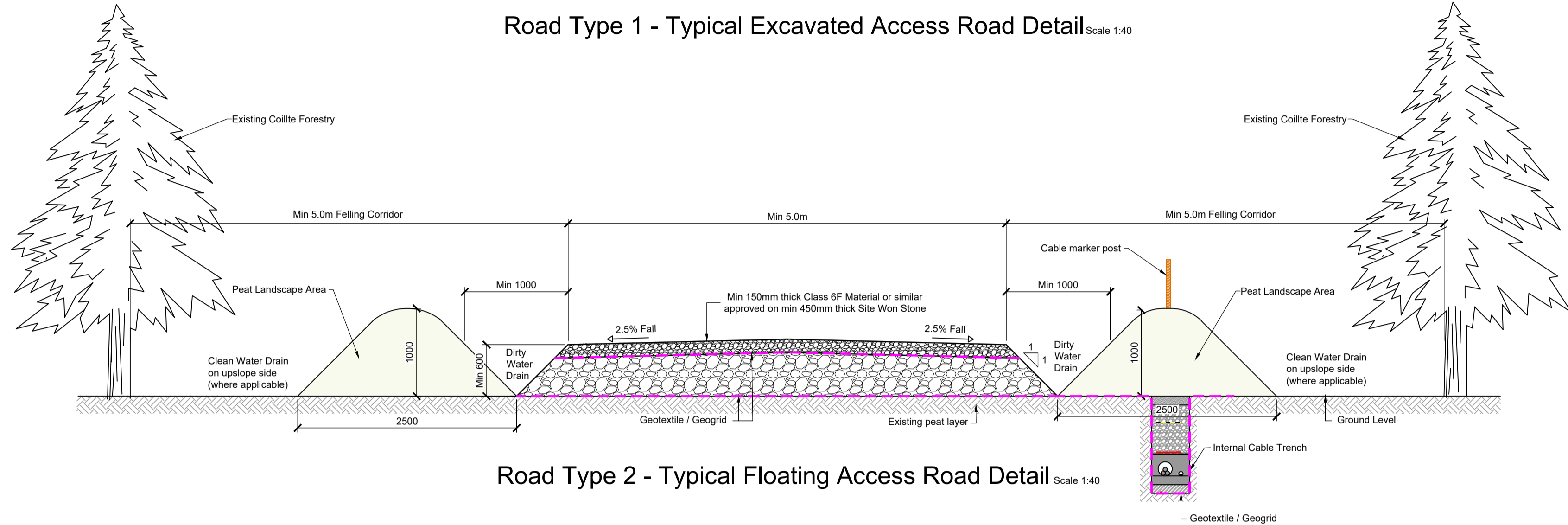
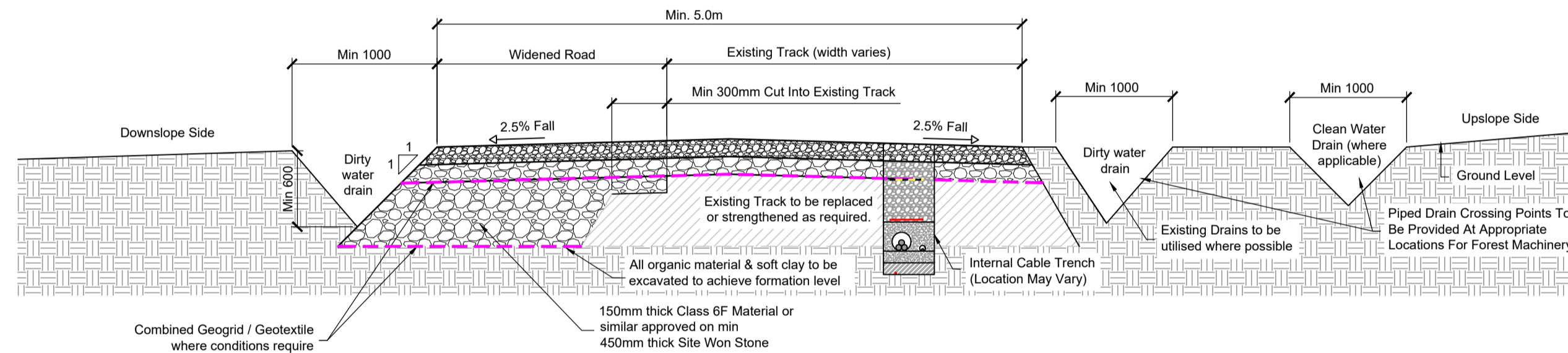


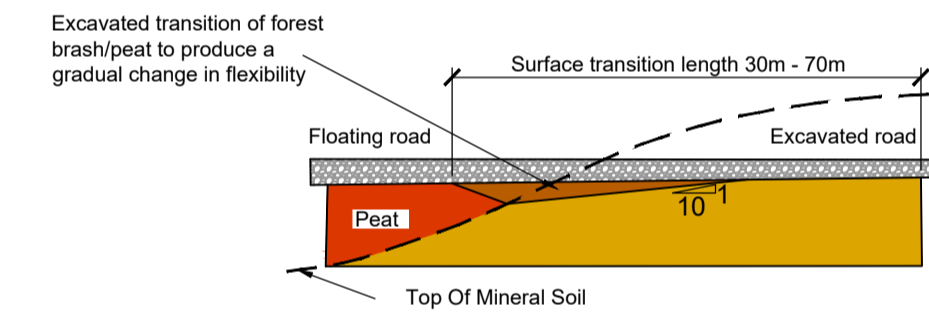
Road Type 1 - Typical Excavated Access Road Detail Scale 1:40



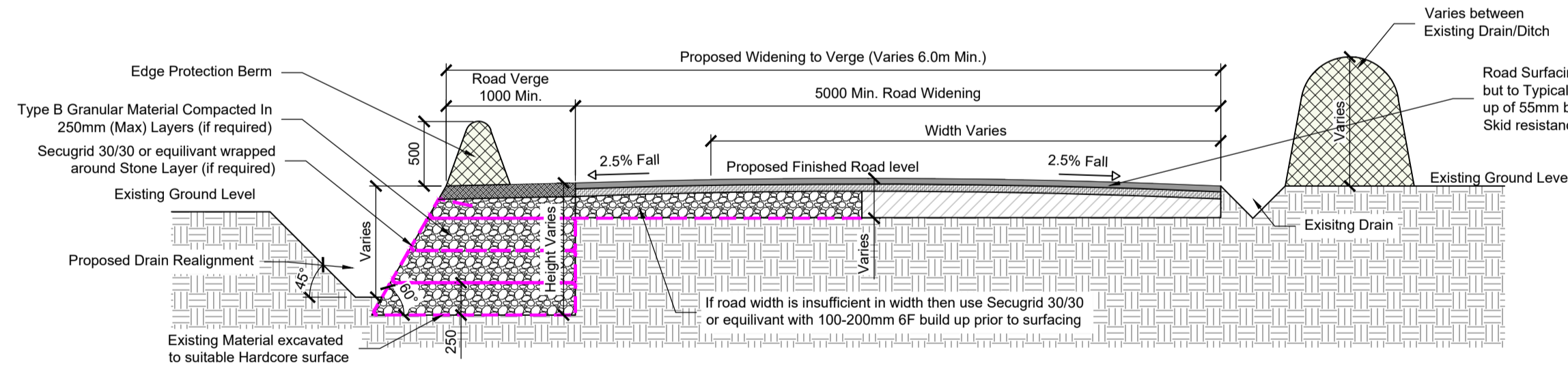
Road Type 2 - Typical Floating Access Road Detail Scale 1:40



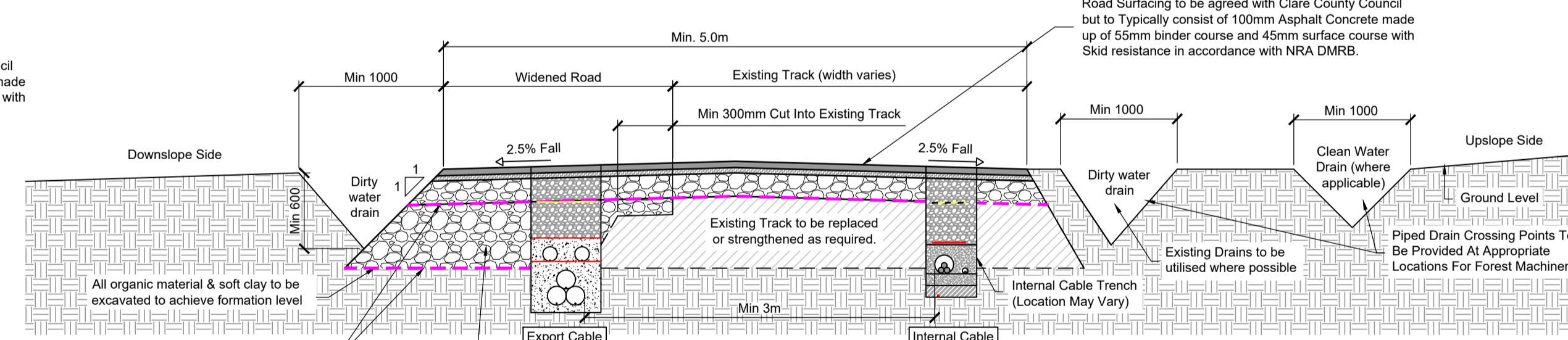
Road Type 3 - Typical Detail for Upgrading / Widening Existing Tracks Scale 1:40



Typical Transition From Floating To Solid Access Road Not To Scale

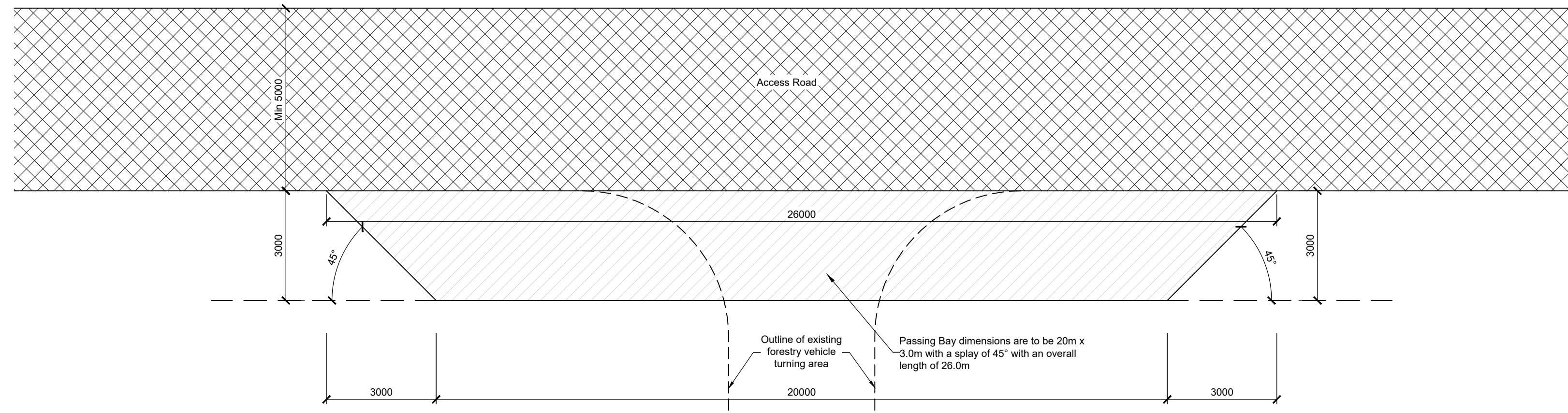


Road Type 4 - Typical Public Road Widening Detail Scale 1:40



Road Type 5 - Typical Public Road (Within Wind Farm) Widening Detail Scale 1:40

NOTE: Passing Bays will be Constructed as Required. Existing Entrances / Junctions / Turning Heads will be Utilised as Much as Possible



Typical Passing Bay Plan Detail Scale 1:100

Notes :

- All drawings are to be read in conjunction with all relevant Specifications, Bills of Quantities, Architectural, Services and Engineering drawings.
- Any discrepancies between these documents shall be brought to the attention of the Engineer.
- All dimensions are in millimetres, unless noted otherwise.
- All levels are in metres related to Ordnance Datum.
- Drawings are not to be scaled.
- The finalised layout may be subject to micro-siting due to unforeseen ground conditions. The extent of flexibility will be site specific and should generally not extend beyond 20 metres.

Reference Drawings :

- 19107-5005 Site Layout - Master Sheet
- 19107-5013 Drainage Layout - Master Sheet

Rev.	Date	Description	by	chk'd	app
A	03.07.2020	Issued For Planning	JK	CM	HBR

Project: Carrowagowan Wind Farm

Title: Typical Road Details

Client: COILLTE



Reen Point, Blennerville, Tralee, Co. Kerry. Tel: +353 (0)66 7423494. Fax: +353 (0)66 7126386. E-mail: tralee@mwpp.ie

Scale (A1)	As Shown	Drawn	18.11.2019	Checked	18.11.2019	Approved	18.11.2019
JK	JK	JK	JK	PN	JL		

19107-5023	A
------------	---